

Attachment 3

**Application to Network for Freedom for Table Rock Cemetery
The Table Rock Cemetery – Current Photographs (2019)**

*Detail of satellite view of the cemetery from Pawnee County Assessor Online,
<https://pawnee.gworks.com/>.*




All of the following photographs except of the cemetery gate are by Sharla Cerra and were taken in 2019. The photographs of the cemetery gate are by Sherry Winkinhofer, taken in February 2020.



Civil War Memorial, dedicated in 1903, northeast corner



Standing in the center, in the intersection of the two inner roads, looking west.




Standing at the north entrance looking south.



On Pennsylvania Street looking east; the north entrance is slightly beyond center.




Standing on Pennsylvania Street and looking south into the northwest quarter of the cemetery.



The southwest quarter of the cemetery, where the Howe & Pepon graves are located, from the southwest corner, on Memorial Day 2019. The trees seen line the two interior, intersecting roads.



View within the southwest quarter



View of the northwest quarter from the west



WITHIN THE CEMETERY- “THE MYSTERIOUS TOMBSTONES”
All unmarked except one that bears the date of 1858, a cross, and letters of
ambiguous meaning



Close up of inscription on the largest stone, left

